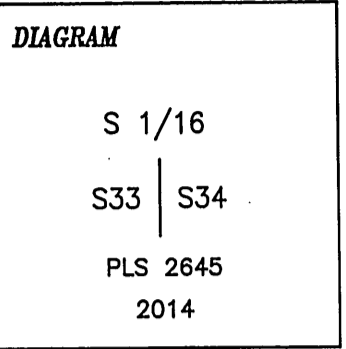


CERTIFIED RECORD OF LAND CORNER MONUMENTATION

History of original corner establishment:

None previously established. See Record Map of Survey No. 2026

Y-13




Description of corner evidence found:

Not Applicable

Description of monument and accessories I established to perpetuate the original location of this corner:

Set a 3" x 30" aluminum pipe with a 3 1/4" aluminum cap marked as shown in a collar of stone. A magnet in a clear plastic case was deposited at the base of pipe.



New accessories:

A 5" Juniper scribed "S 1/16 S33 BT" with alum. tag marked "2645" bears S78°W, 27.6.
A 3" Juniper scribed "X BT" with alum. tag marked "2645" bears S60°E, 13.0'.

Geodetic Coordinates (NAD83):

N 44°49'37.7"


W 119°36'44.1"

Geodetic coordinates were obtained from a Garmin recreational grade GPS receiver.

Date: August 6, 2014

Declination: 17° E

Witnesses: Robert Flora, Paul Guglielmelli, and Jesus Quinones



EXPIRES 12-31-2018